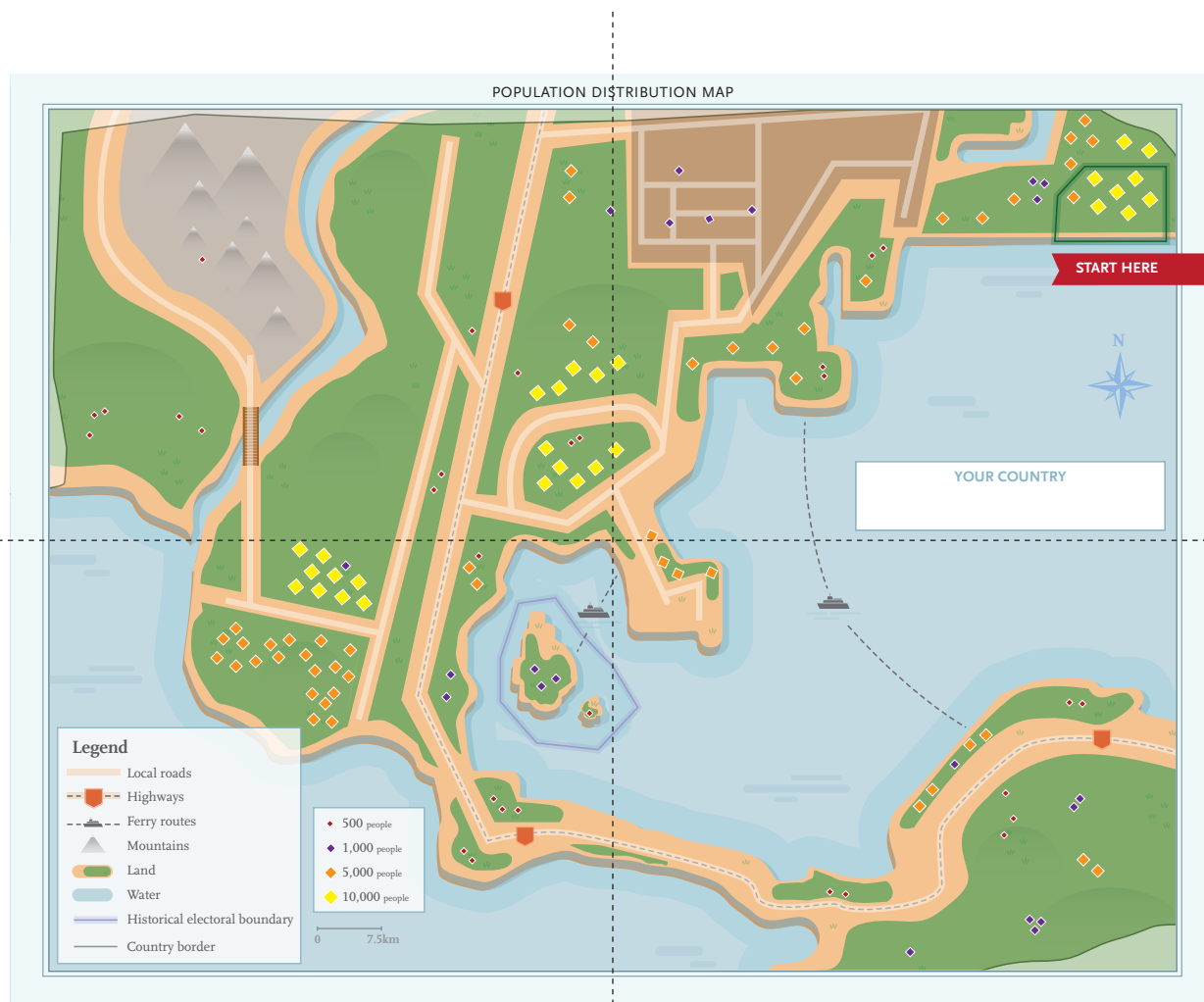


✘ How to assemble this map

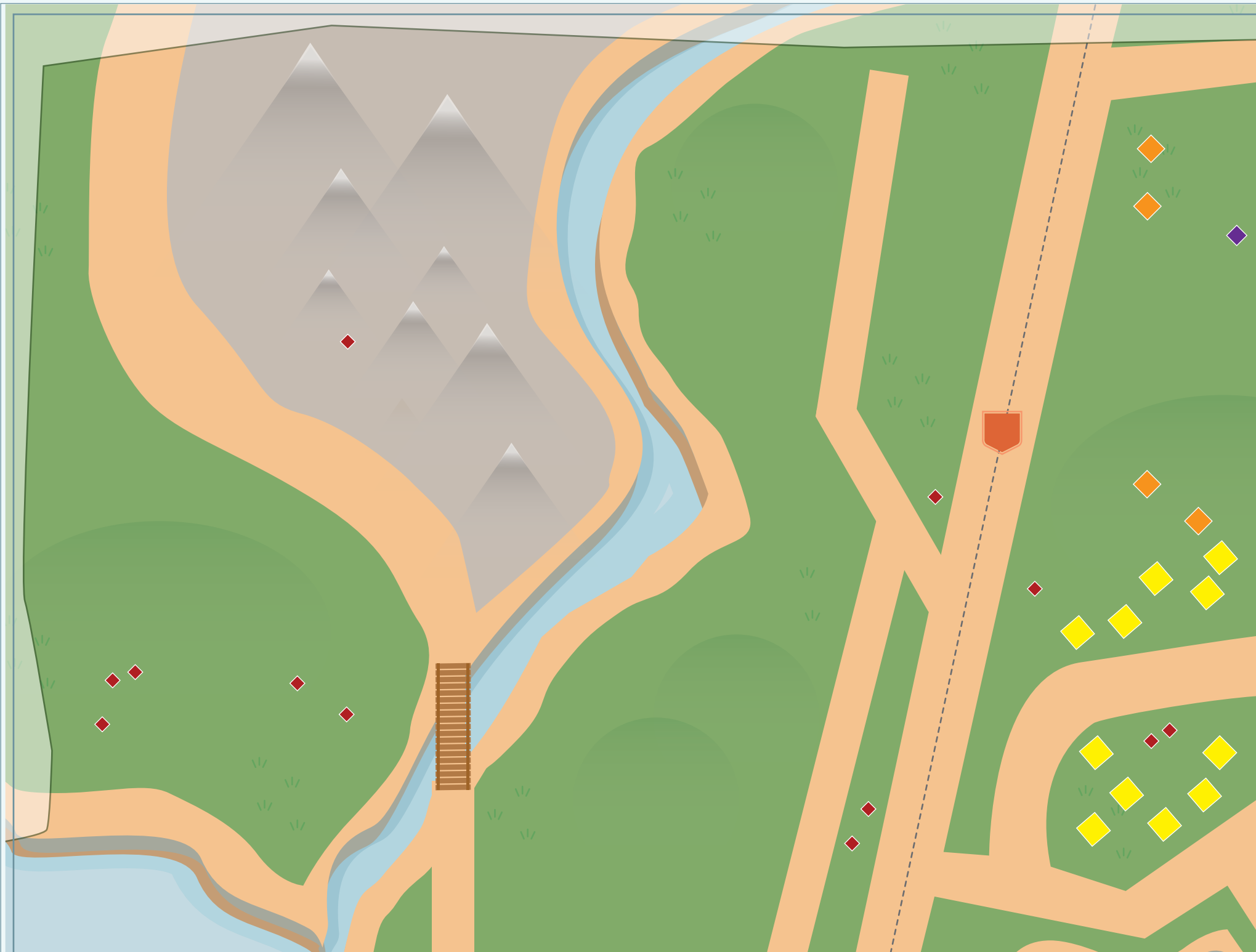
The following pages are provided for teachers to print and assemble their own maps.

Print this document on single-sided paper.
Then, tape the pages together.

Your final map should look like the image below.



BASE MAP





START HERE

N

YOUR COUNTRY

Legend


 Local roads


 Highways

 Ferry routes

 Mountains


 Land


 Water


 Historical electoral boundary

 Country border

 500 people

 1,000 people

 5,000 people

 10,000 people

0 7.5km



