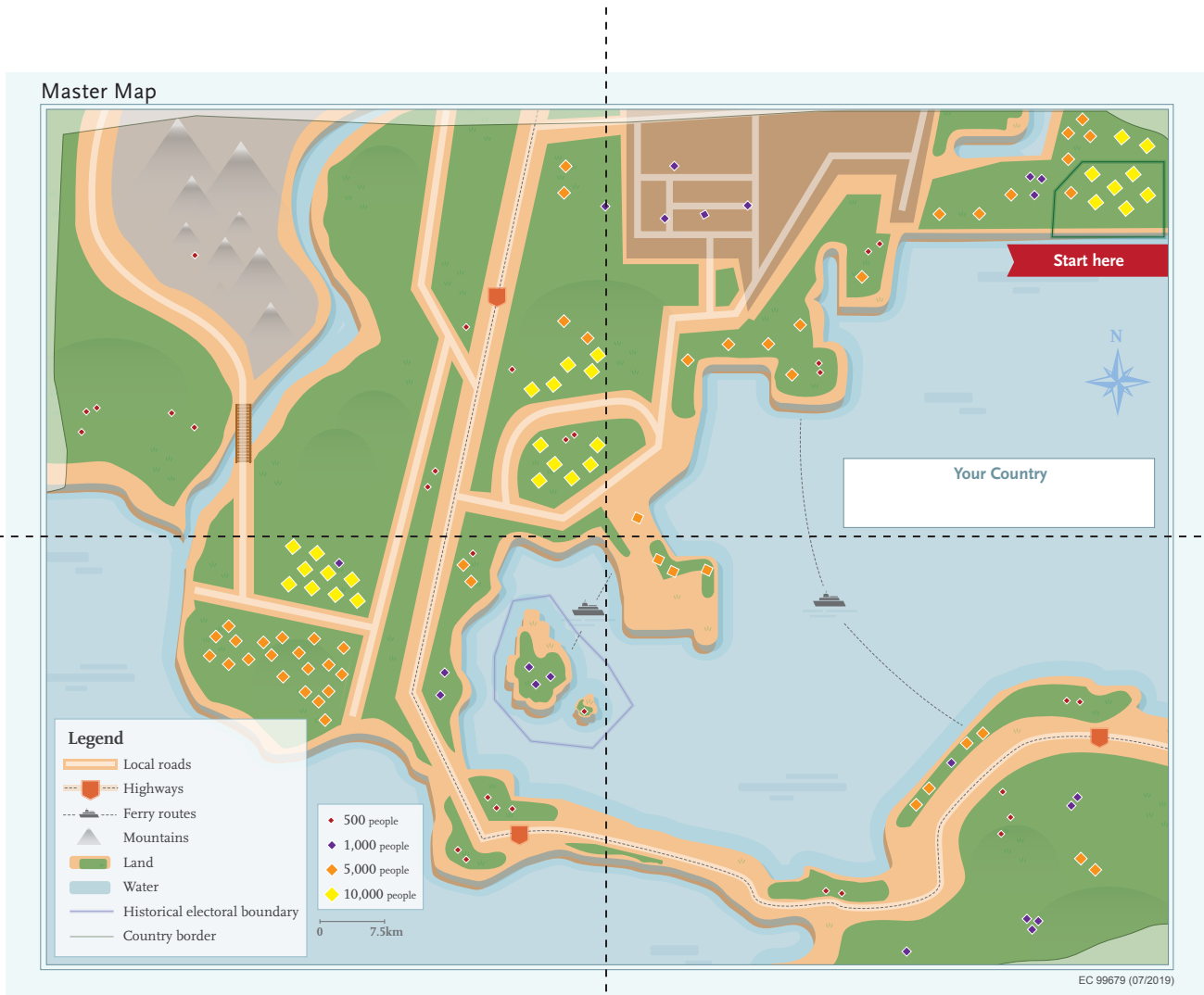


✘ How to assemble this map

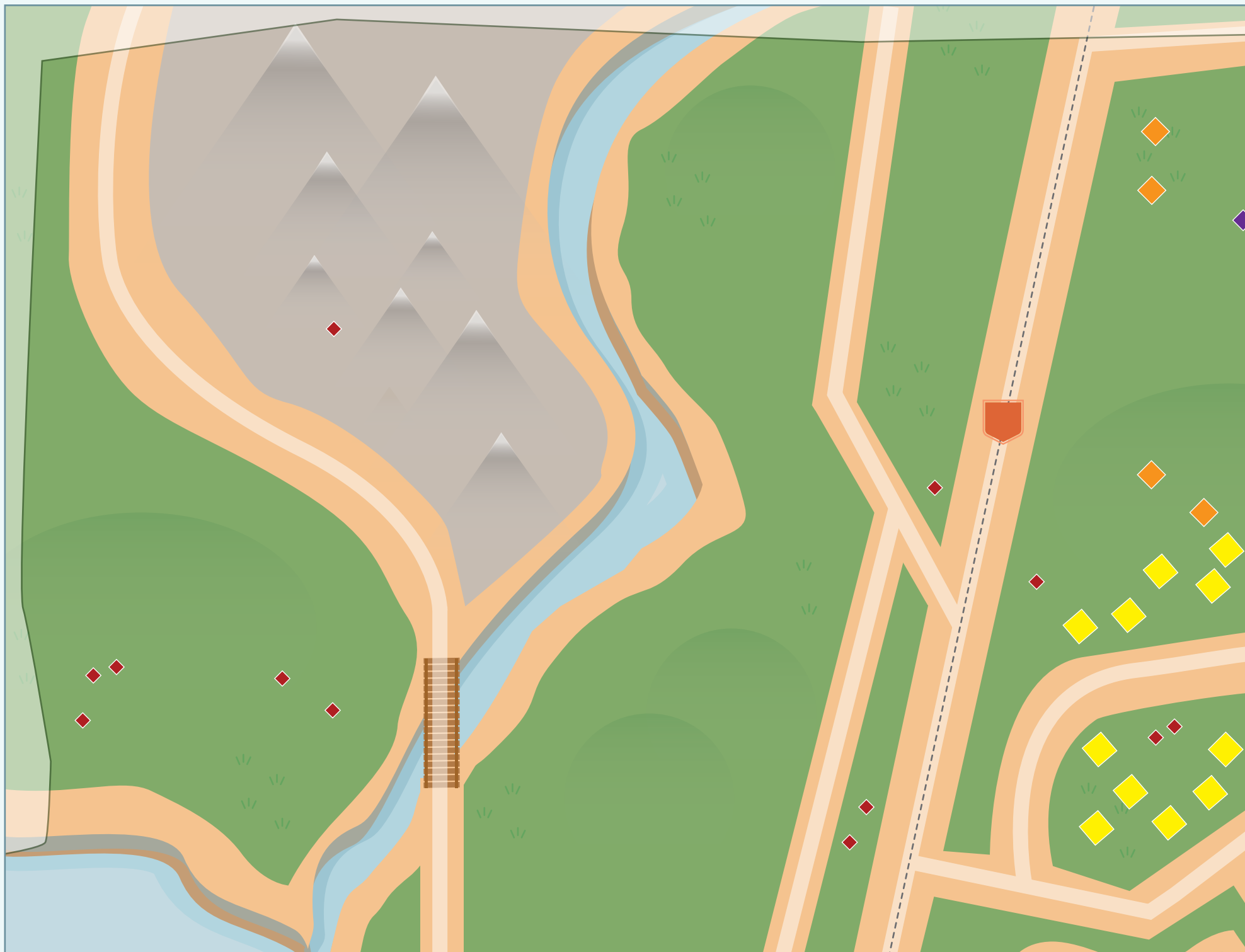
The following pages are provided for teachers to print and assemble their own maps.

Print this document on single-sided paper.
Then, tape the pages together.

Your final map should look like the image below.



Master Map

















Start here



Your Country

Legend

-  Local roads
-  Highways
-  Ferry routes
-  Mountains
-  Land
-  Water
-  Historical electoral boundary
-  Country border

-  500 people
-  1,000 people
-  5,000 people
-  10,000 people

0 7.5km



