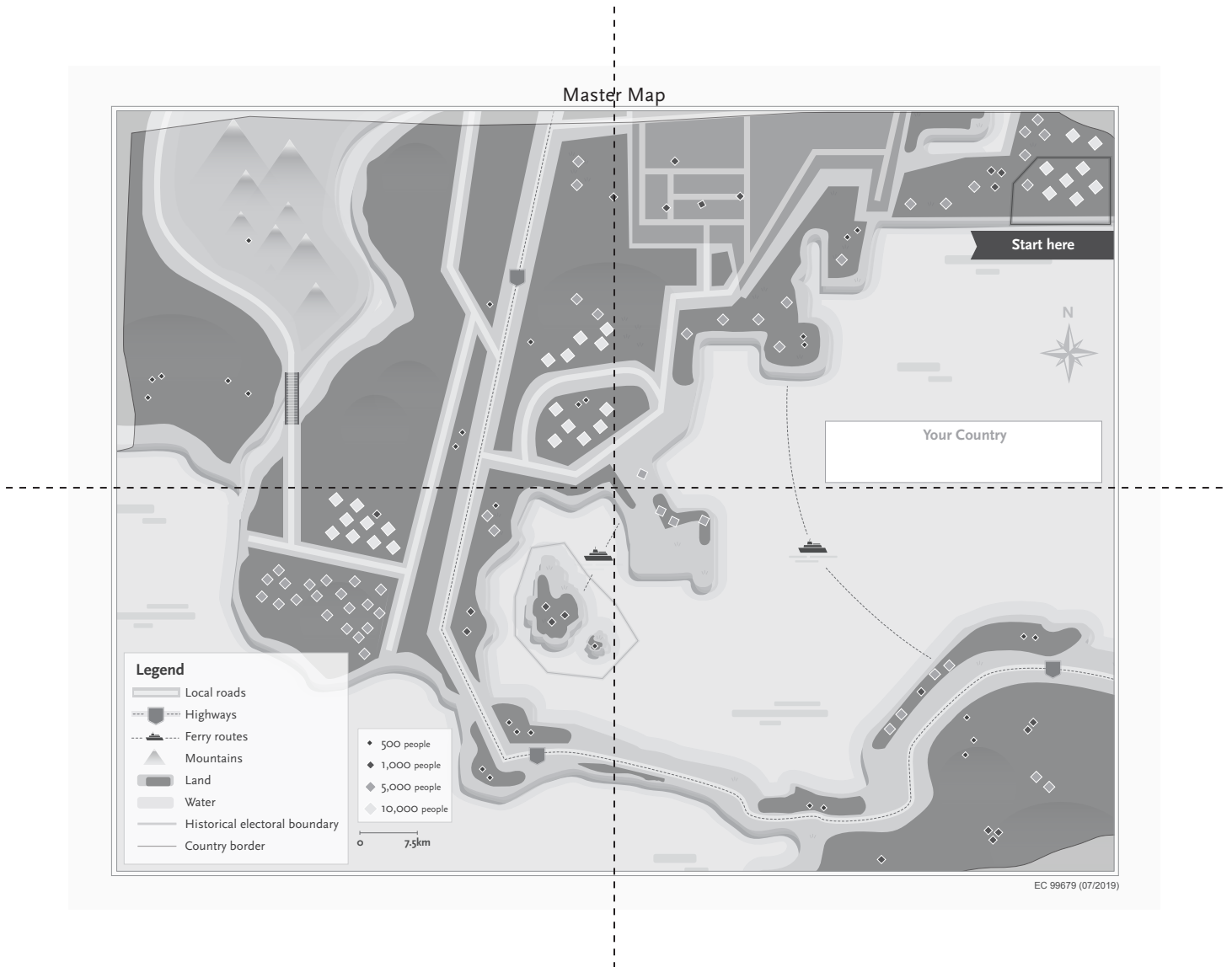


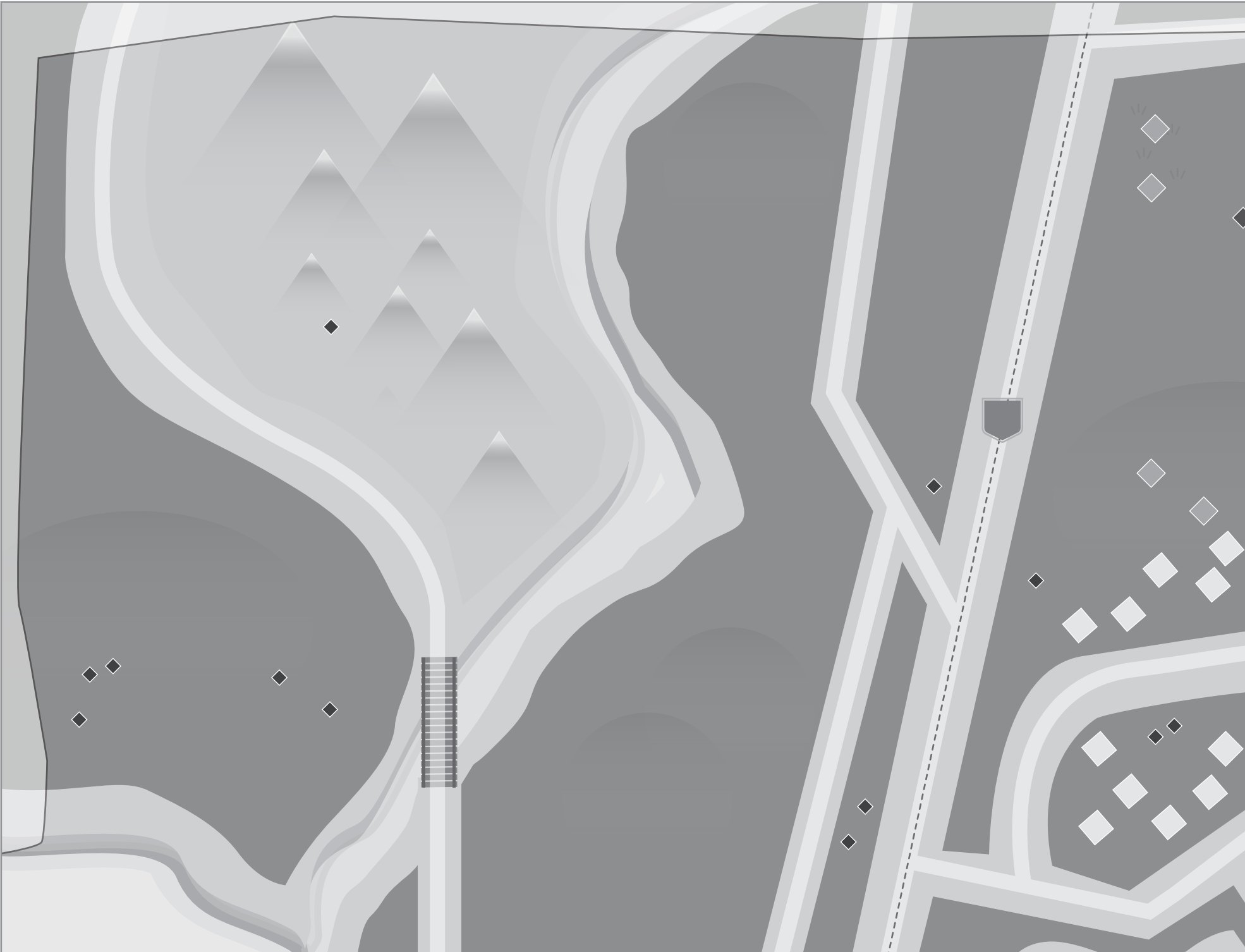
✗ How to assemble this map

The following pages are provided for teachers to print and assemble their own maps.

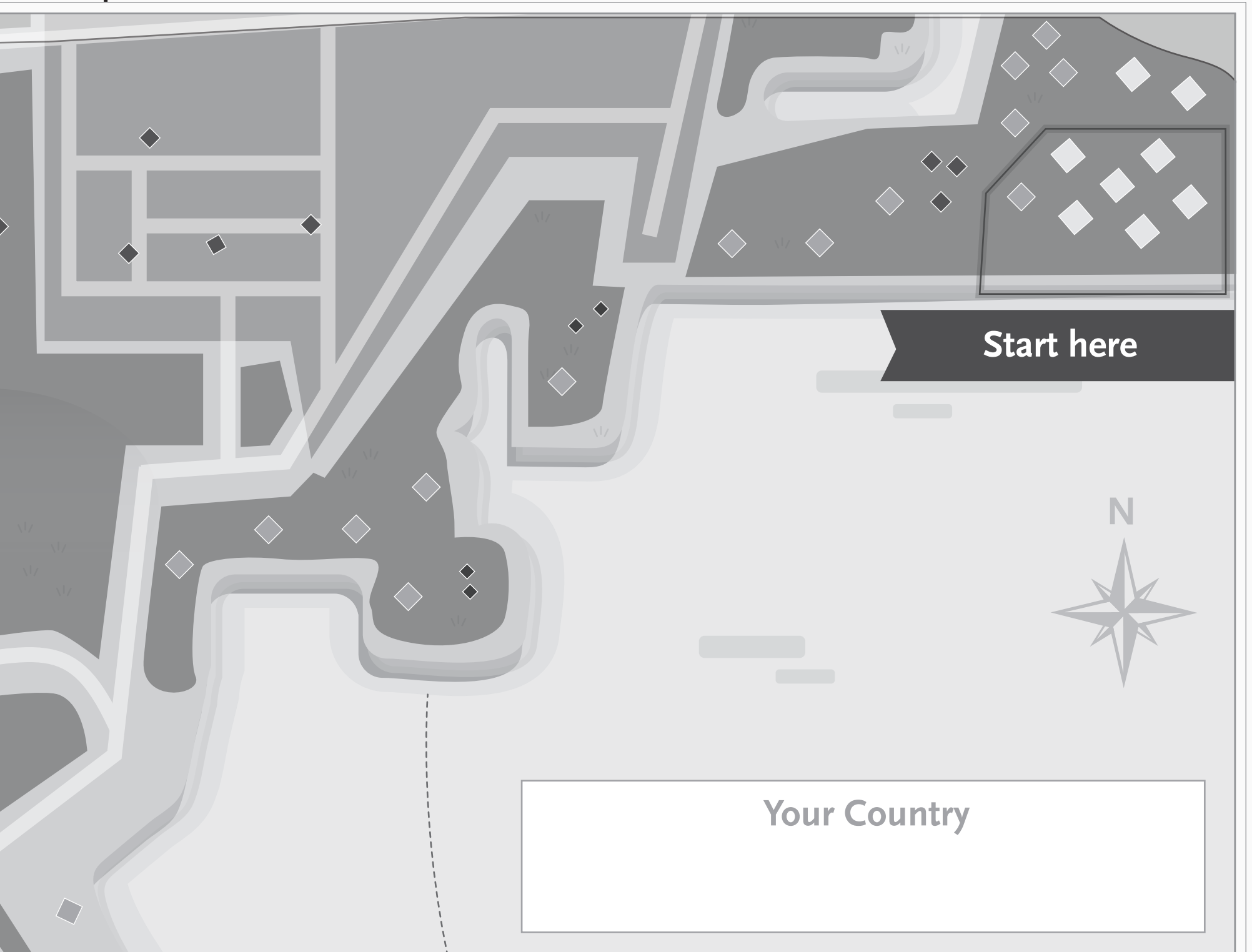
Print this document on single-sided paper.
Then, tape the pages together.

Your final map should look like the image below.






r Map



Legend


 Local roads


 Highways


 Ferry routes

 Mountains

 Land

 Water

 Historical electoral boundary


 Country border

 500 people

 1,000 people

 5,000 people

 10,000 people

 7.5km

